



# Coastrek Mornington Peninsula 2026 - 30km Event

## ROUTE INFORMATION

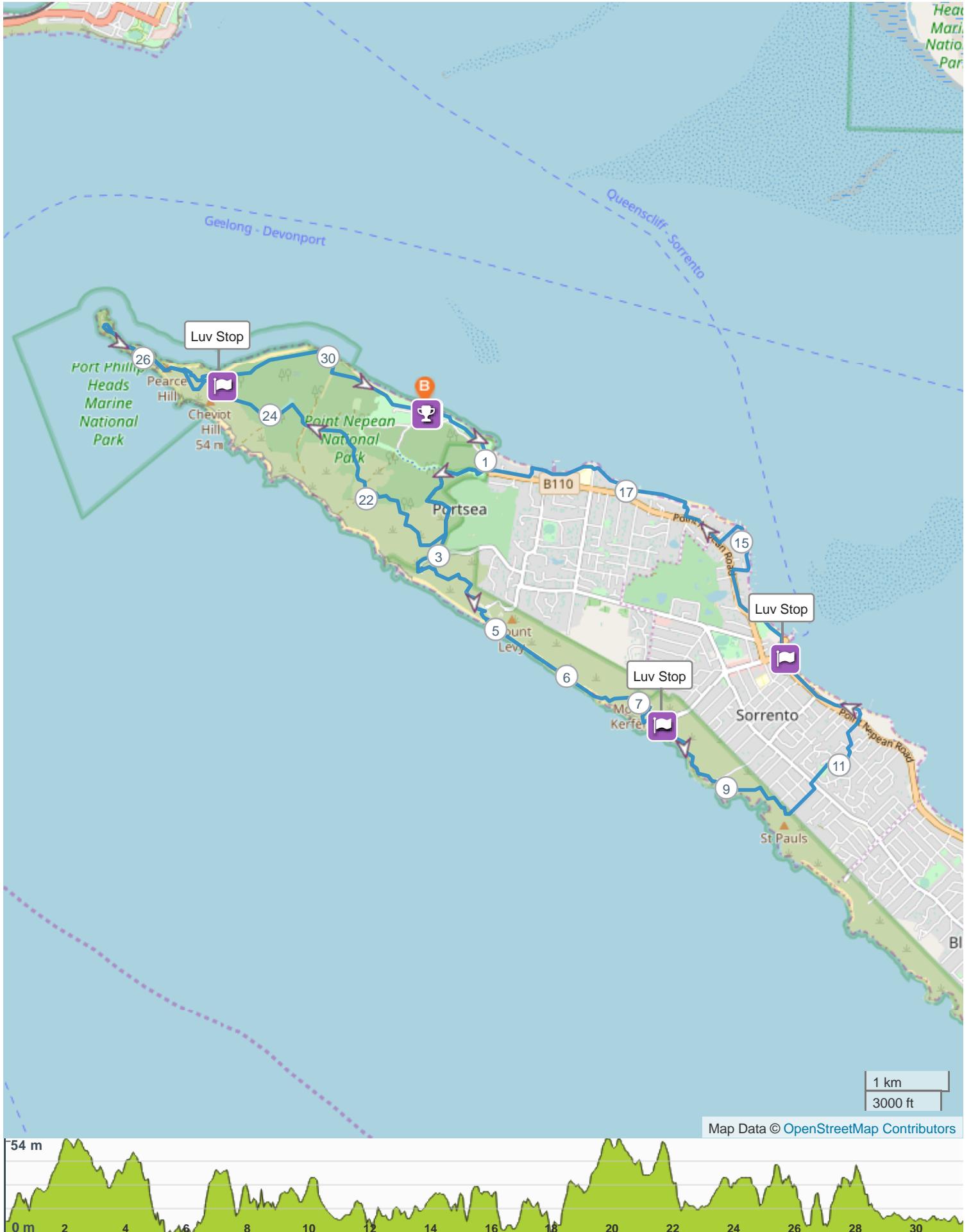


ROUTE LENGTH 31.473 km  
ASCENT 535 m  
DESCENT 535 m  
HILLS ⬆️ 45.1% | ⬇️ 43.7% | ➡️ 11.1%  
TERRAIN Mixed 🌲🌳  
START **LAT: -38.312613, LNG: 144.696017**





## NOTES


# Coastrek Mornington Peninsula 2026 - 30km Event




## ROUTE DIRECTIONS

No	Km	Turn	Directions
1	0.000		 30km start at Point Nepean Parade Ground. Woohoo!
2	0.100		Head up the steps to follow the track. Be patient, this section of the trail can get a little congested.
3	0.773	↗	Veer right through the field towards the Point Nepean National Park main entry gate
4	1.124		Turn left onto Point Nepean Rd, then right, take the zebra crossing to your left, to carefully cross Point Nepean Rd, towards the Police Point Shire toilet block
5	1.137	↘	Follow the path around the Police Point Shire toilet block
6	1.278	←	Turn left to follow the path alongside Defence Rd, on the left-hand-side
7	1.658	↖	TRAINING ALT ROUTE: Sections of the Butlers Track will only be open on event day. If you are training on the route, please follow these instructions: - Rather than turning left at Butlers track, stay straight on the walking path on the left-hand-side of Defence Road. - After approx. 1.5km on Defence Road, turn left on Range Area Walk. - Follow Range Area Walk until Butlers Track and turn right. You are now back on the event day route.
8	1.668	↖	Turn left onto the Butlers Track
9	2.142		After 460m, turn left down Wilsons Folly walking track
10	2.742	↗	Stay straight on the Wilsons Folly Track towards London Bridge Rd
11	3.030	↗	Turn right to follow the trail alongside London Bridge Rd
12	3.366	←	Turn left to cross through the carpark
13	3.432	↗	Continue on the Farnsworth Track
14	4.492	↖	Walk around the Portsea Ocean Beach carpark
15	4.667	↗	Turn right towards the Portsea Surf Life Saving Club
16	4.868	↘	Head down onto Portsea Back Beach and enjoy the ocean views!
17	6.429		Exit Portsea Back Beach and onto the Coppins Track
18	6.527	↖	Turn left to follow the Coppins Track
19	7.095		Continue straight on the Coppins Track
20	7.196	↗	Turn right towards the Coppins lookout
21	7.410	←	Turn left to stay on the trail, do not head down to the beach
22	7.619	↖	 You've reached the Sorrento SLSC Luv Stop! You're at approx. 7.5km mark
23	7.650	↘	Exit the Luv Stop towards Ocean Beach Rd
24	7.666	↗	Carefully cross Ocean Beach Rd
25	7.677	→	Turn right
26	7.678	↗	Turn right to follow the path along Ocean Beach Rd
27	7.741	→	Cross Ocean Beach Rd to join the Coppins Track
28	7.823	↘	Turn right to follow the Coppins Track

No	Km	Turn	Directions
29	8.850	↗	Continue straight along the Coppins Track (Do NOT veer onto Saint Pauls Rd or track)
30	9.001	↖	Continue straight on the Coppins track (NOT Jubilee Point Track)
31	9.781	↖	Exit the Coppins Track and walk through the Diamond Bay Rd / Beach carpark
32	9.850	↖	Continue on the trail
33	10.067		Exit the trail at Ivanhoe St and follow the road
34	10.485	←	Turn left to follow the path next to Melbourne Rd.
35	10.566	→	CAUTION: Carefully cross Melbourne Rd.
36	10.601	↖	Turn left to follow the Tuckey track towards Tuckey Track Reserve
37	10.739		Follow the trail through Tuckey Track Reserve
38	11.057	→	Turn right onto Lady Nelson Drive
39	11.076	←	Turn left onto Calcutta Street
40	11.264	←	Turn left onto Maverick St
41	11.318	→	Turn right onto Reid St
42	11.390	↖	Turn left to head onto Kinneil St
43	11.544	↗	Turn right to follow the trail towards Point Nepean Rd
44	11.695	↖	CAUTION: Carefully cross Point Nepean Rd
45	11.727	↗	Follow the road towards the Sorrento Sailing Club Cousta Boat Club
46	11.815	↖	Veer left onto Sorrento Front Beach
47	12.057	↖	Exit the beach
48	12.117	↗	Turn right to follow the path
49	12.325	↗	Turn right to follow the Bay Trail
50	13.055		 You've reached the Sorrento Front Beach Luv Stop!
51	13.111		Follow the Bay Trail, towards the Queenscliff Ferry terminal
52	13.243		Carefully cross the Esplanade at Queenscliff Ferry terminal to the other side, towards Sorrento Park
53	13.296	→	Turn right
54	13.420		Walk straight through Sorrento Park
55	13.747	↖	Just before St Aubins Way, turn left to continue on the path, towards the carpark
56	13.801	←	Carefully cross St Aubins Way, to the other side, towards Point Nepean Rd
57	13.870	↗	Turn right to follow the pathway alongside Point Nepean road
58	14.424	→	Turn right onto Lentell Av
59	14.594	←	At the end of Lentell Ave, turn left onto Millionaires Walk
60	14.625		Check out these houses and stunning coastline!
61	15.229	↖	Turn left at Point King Rd
62	15.509	→	Turn right to continue on the path alongside Point Nepean Rd

No	Km	Turn	Directions
63	16.044	➔	Turn right at Hemston Ave
64	16.079		Join the beach access path at the end of Hemston Ave, towards Shelley Beach
65	16.255	➤	Turn left, walk along Shelley Beach
66	16.888		At the end of Shelley Beach, exit Shelley Beach, via the bush path behind the beach huts
67	17.010		Follow the coastal bush path towards Portsea Camp
68	17.463	↗	Keep right at Franklin road, towards the clearing
69	17.479	↖	Walk straight across the clearing, towards Portsea Beach
70	17.592		Turn left to walk along Portsea Beach
71	17.778		After 200m, exit Portsea beach to the walking path just left of the large sand bags
72	17.938		Follow the path, past Portsea Pier to the small breakwater, towards Portsea Beach
73	18.061		Walk straight along the sand of Portsea Beach, with the beach huts to your left
74	18.349	➔	Turn right to continue on the path alongside Point Nepean road
75	18.910	↖	Just before Franklands road, take the zebra crossing to your left, to carefully cross Point Nepean Rd, towards the Police Point Shire toilet block. Follow the route as you have previously at the start of the trek!
76	20.511		Turn right now onto the Butlers Track
77	21.392	↗	Continue straight on the Butlers Track
78	23.277		Continue straight through the clearing at Monash Break towards Range Area walk
79	23.658	➤	Turn left onto the Range area walk
80	23.910	↗	Turn right to follow the Range Area Walk
81	24.787	➤	 You have reached the Cheviot Hill Luv Stop! Only approx. 7km to go
82	24.819		Exit the Luv Stop left, to walk along Defence Rd
83	25.536		Continue on Defence Rd towards Fort Nepean
84	26.615	➔	At the bus turning circle, turn right towards the walkway
85	26.647	↗	Veer right at the cannons to continue on the walkway through Fort Nepean
86	26.773	↖	Take the steps down back towards Defence Rd
87	26.788		Continue back on Defence Rd
88	26.792		Veer left to stay on Defence Rd
89	27.735		Turn left onto Range Area Walk
90	27.989		Keep left on Range Area Walk
91	28.339	↗	Continue straight on Range Area Walk
92	28.480	➤	Turn left at Defence Rd
93	28.650	↙	Turn sharp left onto Coles Track
94	28.745	➔	Turn right onto the Coles Track
95	29.874		Turn left to continue on Coles Track

No	Km	Turn	Directions
96	30.277	←	Stay left on the Coles Track
97	31.098	↖	Keep left onto Bogle Road
98	31.142		Continue on Bogle road, through the heritage-listed Cyprus tree tunnel and past the quarantine station building on your right
99	31.409		Continue straight towards Point Nepean Parade Ground
100	31.538		 Finish at Point Nepean Parade Ground - Woohoo! You did it!