



Coastrek Mornington Peninsula 2026 - 50km Event

ROUTE INFORMATION

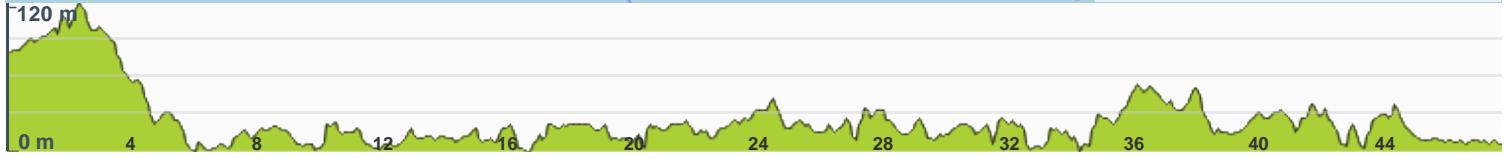
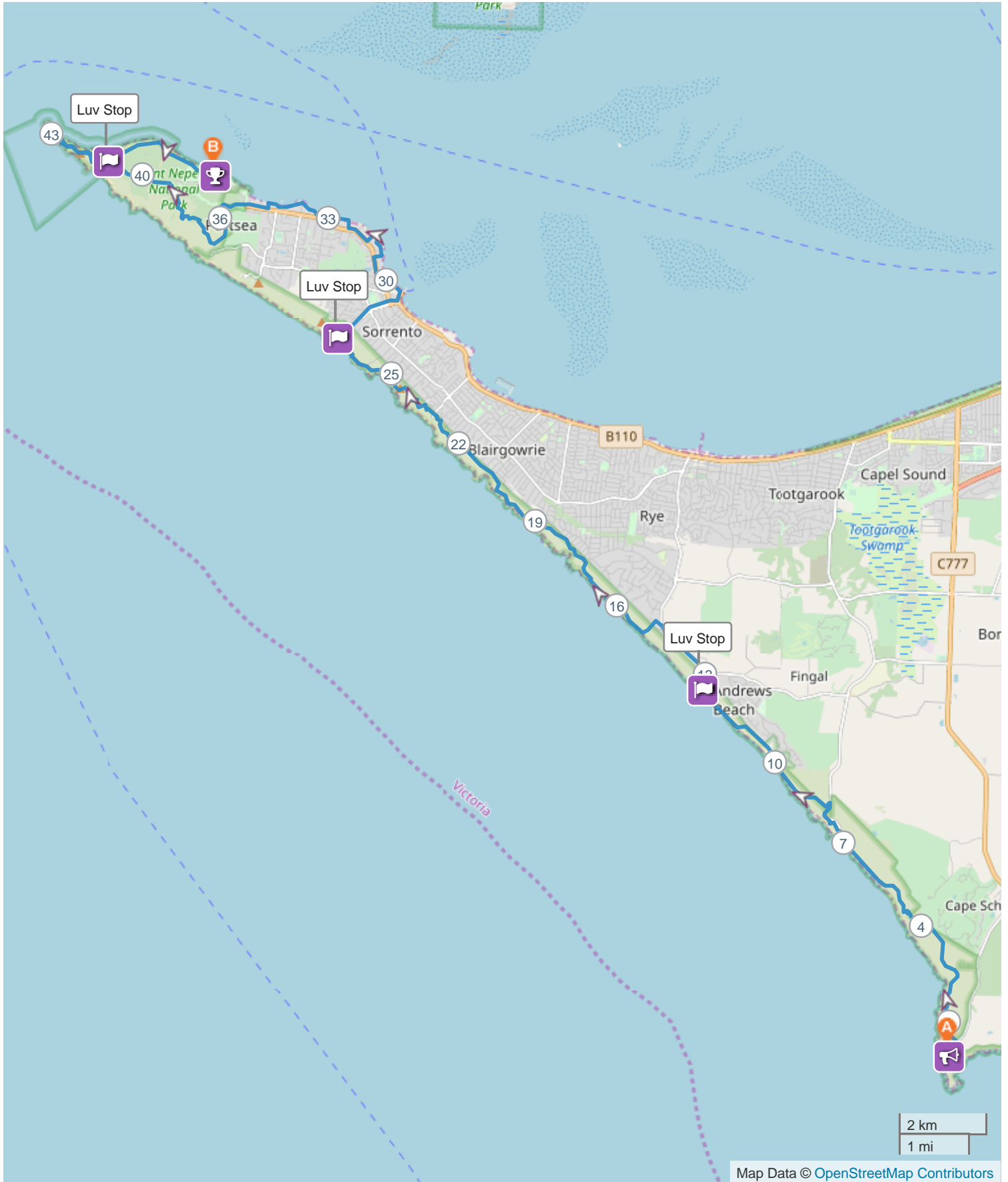


ROUTE LENGTH 47.721 km
ASCENT 670 m
DESCENT 743 m
HILLS ⬆️ 42.3% | ⬇️ 43.4% | ➡️ 14.3%
TERRAIN Mixed 🏔️🌲
START **LAT:** -38.492252, **LNG:** 144.887003




NOTES

Coastrek Mornington Peninsula 2026 - 50km Event





ROUTE DIRECTIONS

No	Km	Turn	Directions
1	0.000		 50km Start at Cape Schanck Lighthouse Reserve. Woohoo!
2	0.062		Exit the reserve through the vehicle access gate towards Cape Schanck Road
3	0.124	↙	Turn left on Cape Schanck Road for 270m, then turn left at the 'Gunnamatta' sign to follow the Coastal trail towards Fingal
4	0.392		After 270m, turn left onto the Coastal trail
5	1.722		Keep left onto The Coastal Walk, and pass the Fingal Beach lookout
6	2.215	↙	Keep left onto The Coastal Walk
7	2.580	↗	Continue straight to stick to the track (do not go left down to Fingal beach)
8	4.591	↗	Continue straight onto The Coastal Walk
9	5.642	↗	Keep left and walk down onto Gunnamatta beach
10	5.776		Walk along Gunnamatta Beach
11	7.037	↗	After 1.4km, exit Gunnamatta beach to the right, towards Gunnamatta Ocean beach carpark
12	7.177	←	Turn left towards Gunnamatta Beach carpark
13	7.259		Stick the left-hand-side of the carpark, towards the bush track
14	7.313		Enter the bush track for 200m
15	7.526	←	Turn left towards a secondary carpark
16	7.610	↗	Carefully walk through the carpark on the left-hand-side, to the next bush track. Follow the bush track to Truemans Road
17	7.820		Turn slight left onto Truemans Road for 350m
18	8.178	↙	After 350m, turn sharp left onto St Andrews Beach Horse trail (fire trail)
19	8.995		Just before Boags Rocks, take the stairs on the right
20	9.014	←	Turn left onto the track towards St Andrews Beach
21	9.158	↗	Walk along St Andrews Beach
22	9.984	→	After 800m, exit St Andrews Beach on the right, towards St Andrews Beach carpark
23	10.122	↙	Turn left at St Andrews Beach carpark, keeping to the left-hand-side, to join the coastal bush track
24	11.107	←	After 1.2km, turn left towards Rye Ocean Beach
25	11.336	→	Walk along Rye Ocean Beach
26	12.569	→	After 1.2km, exit Rye Ocean beach, towards Rye Ocean Beach carpark
27	12.583		 You have reached the Rye Luv Stop! Take a break, grab a snack, drink some water and rest those feet! You're at the 12.5km mark
28	12.597		Exit the Luv Stop towards the public toilet block
29	12.702	↙	Turn left at Dundas Street, keeping to the left-hand-side

No	Km	Turn	Directions
30	12.956	←	After 200m, at Sandy road, carefully cross Sandy road to the other side. Please follow the instructions of the traffic management crew
31	12.965	↖	Turn left at Sandy road, to continue along Dundas street on the ride-hand-side footpath
32	14.513	←	After 1.5km, carefully cross Dundas street to the other side, towards Alison Avenue. Please follow the instructions of the traffic management crew
33	14.647	↖	After 125m on Alison ave, turn left down the bush track towards Alison Avenue Beach
34	15.038	↗	Turn right to walk along Alison Avenue Beach
35	16.811	↗	After 2km, exit the beach via the sandy steps towards Number Sixteen carpark
36	17.150	→	Keep right towards Number Sixteen carpark
37	17.393	↖	HOT TIP: there's a good foodie shop about 50m from here if you continue straight across Tasman Drive, called "16 beach general store". It has great coffee and organic produce. If you choose to pop into the store, please be sure to rejoin the Coastrek route via the bush track within the number 16 carpark afterward
38	17.393	→	After 100m, turn left into the bush track
39	18.483	←	Keep left to continue on the bush track
40	18.941	↖	Keep left to continue on the bush track
41	19.574	↖	KKeep left to continue on the bush track
42	20.006	↖	Keep left to continue on the bush track
43	20.236	↗	Turn right onto Coppins Track
44	20.436	↖	Keep left to continue on Coppins Track
45	20.909		Keep straight to continue on Coppins Track
46	24.172	←	Turn left to continue on Coppins Track, towards St Pauls lookout
47	24.736	→	Turn right to continue on Coppins Track, don't go left down to Diamond Bay Beach
48	24.772	←	Keep right to continue on Coppins Track
49	25.690	↖	Keep left to continue on Coppins Track
50	26.737	↙	Turn sharp left to continue on Coppins Track, towards Sorrento SLSC
51	26.809	←	Carefully cross Ocean Beach road at the zebra crossing, to the other side
52	26.822	↖	Turn left to follow Ocean Beach road on the right-hand-side footpath
53	26.887	↙	Carefully cross Ocean Beach road to the left, at the zebra crossing, to the other side
54	26.934	↗	 You have reached the Sorrento SLSC Luv Stop! Take a break, grab a snack, drink some water and rest those feet! You're at the 27km mark.
55	27.043		Take the stairs up away from the beach
56	27.153	→	Turn right towards Coppins lookout
57	27.368	↗	Keep right to continue on Coppins Track
58	27.746		At the end of Coppins Track, at Ocean Beach road, turn left to walk along Ocean Beach road on the left-hand-side

No	Km	Turn	Directions
59	28.557		At the round-about, keep left and use the zebra crossings, to continue on Ocean Beach road
60	29.054	↗	Cross Point Nepean rd, to the other side, towards the windy footpath
61	29.154	↖	Continue along Point Nepean road, on the left-hand-side
62	29.302	↖	Carefully cross the Esplanade towards Sorrento Front Beach
63	29.321	↖	Turn left to walk along Sorrento Front Beach
64	29.360		You have reached the Sorrento Front Beach. This is a Luv Stop for the 30km route only. 20km to go!
65	29.455		Follow the Bay Trail, towards the Queenscliff Ferry terminal
66	29.479		Carefully cross the Esplanade at Queenscliff Ferry terminal to the other side, towards Sorrento Park
67	29.512	↖	Travel along the path, on the right-hand-side of Hotham pde, towards Sorrento Park
68	29.661		Walk straight through Sorrento Park
69	29.966	←	Just before St Aubins Way, turn left to continue on the path, towards the carpark
70	30.019	↖	Carefully cross St Aubins Way, to the other side, towards Point Nepean road
71	30.043	↖	Turn left to continue on St Aubins Way
72	30.091	↗	Turn right to follow the pathway alongside Point Nepean road
73	30.649	→	Turn right down Lentell avenue
74	30.821	←	At the end of Lentell ave, turn left onto Millionaires Walk
75	30.831	↖	Check out these houses and stunning coastline!
76	31.452	↖	Turn left at Point King road
77	31.729	→	Turn right to continue on the path alongside Point Nepean rd
78	32.264	→	Turn right at Hemston ave
79	32.293		Join the beach access path at the end of Hemston ave, towards Shelley Beach
80	32.479	↖	Turn left, walk along Shelley Beach
81	33.105		At the end of Shelley Beach, exit Shelley Beach, via the bush path behind the beach huts
82	33.291		Follow the coastal bush path towards Portsea Camp
83	33.678	↗	Keep right at Franklin road, towards the clearing
84	33.697	↖	Walk straight across the clearing, towards Portsea Beach
85	33.807	↖	Turn left to walk along Portsea Beach
86	34.008		After 200m, exit Portsea beach to the walking path just left of the large sand bags
87	34.185		Follow the path, past Portsea Pier to the small breakwater, towards Portsea Beach
88	34.328		Walk straight along the sand of Portsea Beach, with the beach huts to your left
89	34.462	←	After 200m, exit the beach between the beach huts, to join The Cutting
90	34.567	→	After 100m, at the end of The Cutting, turn right to continue on the path alongside Point Nepean road

No	Km	Turn	Directions
91	35.135	↖	Just before Franklands road, take the zebra crossing to your left, to carefully cross Point Nepean rd, towards the Police Point Shire toilet block
92	35.221	➔	Follow the path around the Police Point Shire toilet block
93	35.274	←	Turn left to follow the path alongside Defence road, on the left-hand-side
94	35.661	↖	TRAINING ALT ROUTE: Sections of the Butlers Track will only be open on event day. If you are training on the route, please follow these instructions: - Rather than turning left at Butlers track, stay straight on the walking path on the left-hand-side of Defence Road. - After approx. 1.5km on Defence Road, turn left on Range Area Walk. - Follow Range Area Walk until Butlers Track and turn right. You are now back on the event day route
95	35.661		After 400m, turn left down Butlers track
96	36.119	←	After 460m, turn left down Wilsons Folly walking track
97	36.719	↗	Keep right on Wilsons Folly walking track
98	37.380	↗	Keep right on Wilsons Folly walking track
99	37.580		Keep left on Wilsons Folly walking track
100	38.251		Keep right on Butlers track
101	38.407	←	Keep left on Butlers track
102	39.558		Continue straight through the clearing at Monash Break towards Range Area walk
103	39.883	←	Turn left to walk through the rifle range on the left-hand-side
104	41.014	←	Turn left at Defence road
105	41.029		 You have reached the Cheviot Hill Luv Stop! Take a break, grab a snack, drink some water and rest those feet! Only approx. 7km to go
106	41.057		Exit the Luv Stop left, to walk along Defence road
107	42.699	↖	Continue straight on Defence Road, keeping to the left as more trekkers are arriving at Fort Nepean
108	42.704		After 1.6km, at the Y-junction, veer left onto the gravel road
109	42.838	➔	At the bus turning circle, turn right towards the walkway
110	42.891	↗	Veer right at the cannons to continue on the walkway through Fort Nepean
111	42.991	↖	Take the steps down back towards Defence road
112	43.956		After 950m, turn left onto Range Area Walk with a signpost that reads '
113	44.208		Keep left to continue on Range Area Walk
114	44.558		Keep right to continue on Range Area Walk
115	44.701	←	Turn left at Defence road
116	44.874	↙	After 150m on Defence road, turn sharp left onto Coles Track
117	44.963	➔	Turn right to continue on Coles Track
118	46.090		Turn left to continue on Coles Track
119	46.373	↗	At the clearing, turn right to continue on Coles track

No	Km	Turn	Directions
120	46.512	↶	After, 150m veer left to continue on Coles Track
121	47.262	↗	Veer right towards Bogle road
122	47.312	↶	Keep left onto Bogle Road
123	47.367		Continue on Bogle road, through the heritage-listed Cyprus tree tunnel and past the quarantine station building on your right
124	47.615	↶	Continue straight towards Point Nepean Parade Ground
125	47.749		 Finish at Point Nepean Parade Ground - Woohoo! You did it!