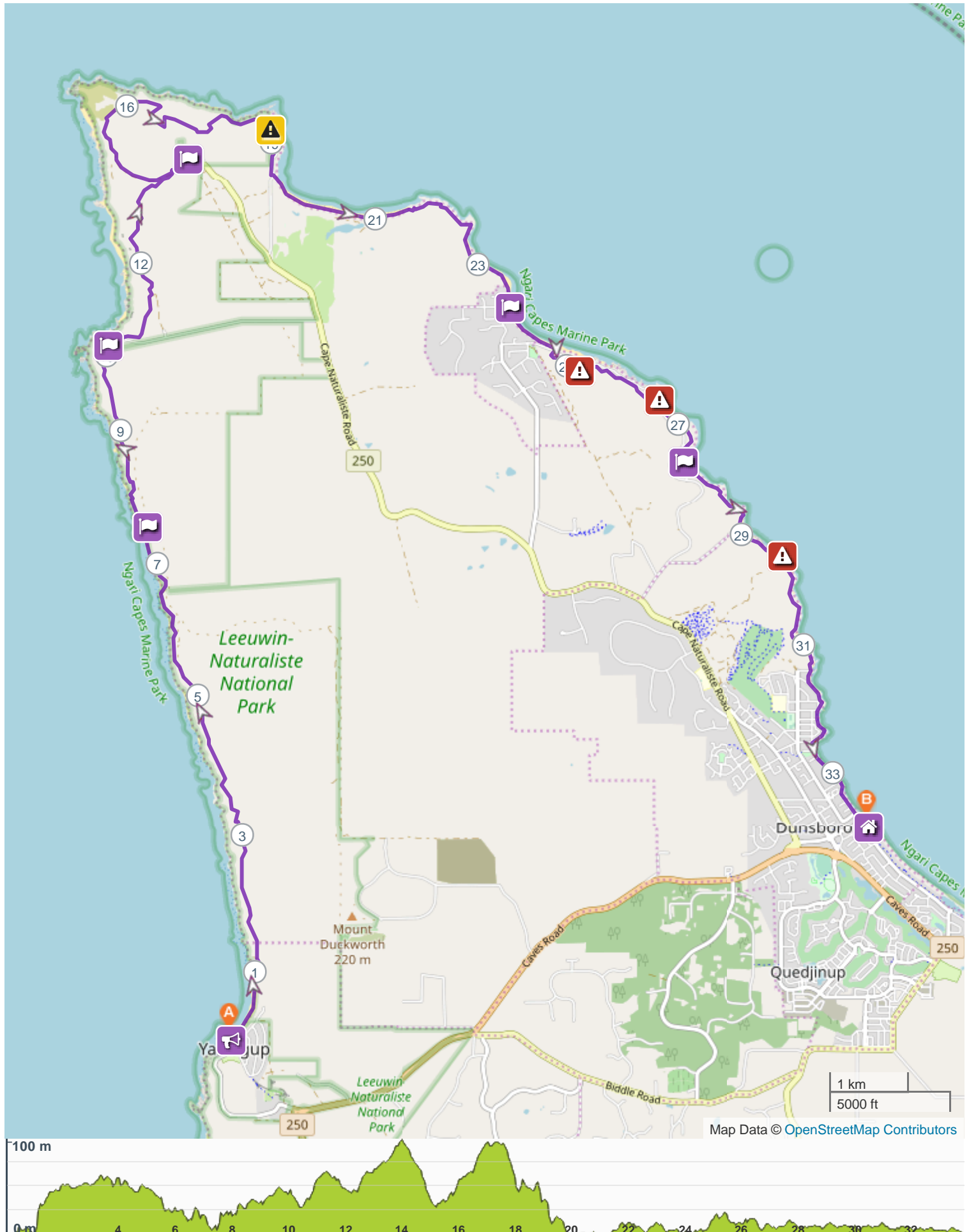
































Coastrek Margaret River 2025 - 35km Event



ROUTE DIRECTIONS

No	Km	Turn	Directions
1	0.000		 35km Start - Yallingup Beach. Woohoo!
2	0.976		After 1km, turn right off the beach onto the access track. This is a single file track.
3	1.138		Turn left to follow the Cape to Cape Track
4	5.415		Keep left onto Cape to Cape Track
5	7.005		Follow the track onto Kabbijgup Beach
6	7.039		Follow the beach for approx. 450m, then follow the trail back up to the Cape to Cape Track.
7	7.499		Turn sharp right up to the Three Bears carpark
8	7.540		 You've reach the Three Bears water stop! Quick stop for those who need a water refill or a loo visit. First aid is also positioned here in case you need them. You're at the 7.5km mark
9	7.581		Head back down the stairs to continue on the Cape to Cape track
10	9.240		Continue straight on the Cape to Cape Track
11	9.957		Turn slight left onto Cape to Cape Track
12	10.205		Turn sharp left towards Sugarloaf Rock carpark
13	10.341		 You've reached the Kiss Stop at Sugarloaf Rock! Take a break, grab a snack, drink some water and rest those feet! You're at the 10.5km mark
14	10.355		Depart the Kiss Stop & head back up the pathway past the toilet block
15	10.487		Continue straight along the Cape to Cape Track
16	10.636		Carefully cross Sugarloaf Road & continue on the Cape to Cape Track
17	12.312		Turn right onto Cape to Cape Track
18	13.494		Cross over the dirt road & continue on the track up to Cape Naturaliste Lighthouse
19	13.812		Turn left through the small gate at the Cape Naturaliste Visitor centre
20	13.866		 You have reached the Cape Naturaliste Luv Stop! Take a break, grab a snack, drink some water and rest those feet! There is 20km to go
21	13.883		Head theough the arch and turn right towards the toilets
22	13.914		At the carpark turn right to stay on the footpath
23	13.951		Continue straight past the small gate to rejoin the Cape To Cape Track (same Track you came in on)
24	14.077		Turn slight left onto Cape to Cape Track
25	14.252		Turn right onto the dirt road
26	15.480		Keep right to continue on the dirt road

No	Km	Turn	Directions
27	15.649	↙	Turn sharp left onto the Cape Naturaliste Track
28	15.699	➔	Turn right onto the Cape Naturaliste Track
29	16.477	➔	Keep right on the Track
30	16.709	↖	Keep left on the track
31	16.878	↩	Turn left on the track
32	17.487	↖	Turn left onto Bunker Bay Loop Trail
33	18.669	↙	Turn left on the track
34	18.798		 <p>Use caution: this section is short but steep and the rocks are very pointy! Take your time</p>
35	19.146	↘	Turn right towards Bunker Bay carpark
36	19.245		Carefully wander through Bunker Bay carpark, keeping to the left
37	19.400	↖	Turn slight left onto Bunker Bay Road, keeping to the left
38	19.543	↖	Turn left towards Bunker Bay beach
39	19.654		Hit the sand for approx. 2km
40	21.477	↖	Exit the beach towards Rocky point. Yes some rock hopping!
41	21.690	↖	Keep left to stay on the rocks, This section of the trail can be tricky to find the path. Keep an eye out for the marker posts & arrows and use caution when crossing the granite rocks as they can be slippery when wet. Go slow
42	22.500		Exit the rock section and rejoin the track towards Eagle Bay
43	23.035	↖	Turn left towards Eagle Bay beach
44	23.787	↖	Exit the beach towards Eagle Bay Community Hall
45	23.824	↙	 <p>You've reached Eagle Bay Luv Stop! Take a break, grab a snack, drink some water and rest those feet! There is 10km to go</p>
46	23.858	↗	Spin around to return to the beach and turn right
47	24.674	➔	Turn right exiting the beach towards Eagle Bay - Meelup Rd
48	24.721		Carefully cross Eagle Bay-Meelup Rd & head into the Meelup Regional Park
49	24.792	↩	Turn left & follow the trail
50	25.206	↗	 <p>Dieback boot cleaning station. You must clean your footwear to remove any soil which may contain dieback spores to reduce the risk of spreading Phytophthora cinnamomic</p>
51	26.449		 <p>Dieback boot cleaning station. You must clean your footwear to remove any soil which may contain dieback spores to reduce the risk of spreading Phytophthora cinnamomic</p>
52	26.528		Turn right and carefully cross Eagle Bay - Meelup Rd
53	26.564	↘	Walk through the Point Piquet carpark, then turn right & follow the trail for about 1km towards Meelup Beach

No	Km	Turn	Directions
54	27.638		 <p>You have reached the Meelup Kiss Stop! Take a break, grab a snack, drink some water and rest those feet! There is 6km to go</p>
55	27.719		Depart the Kiss Stop continuing through the carpark and onto the Meelup-Dunsborough trail
56	28.955		Continue straight onto the path, through Castle Rock carpark
57	29.602		Keep left on the Meelup-Dunsborough Trail
58	29.619	↗	 <p>Dieback boot cleaning station. You must clean your footwear to remove any soil which may contain dieback spores to reduce the risk of spreading Phytophthora cinnamomic</p>
59	31.404	↗	Exit the trail at Hurford Street, head straight ahead towards Bay View Crescent
60	31.959		Continue on the trail past the Dunsborough Boat Ramp, then playground
61	32.383	↖	Keep left on Beach rd
62	33.870		 <p>Finish at Centennial Park, Dunsborough - Woohoo! You did it!</p>