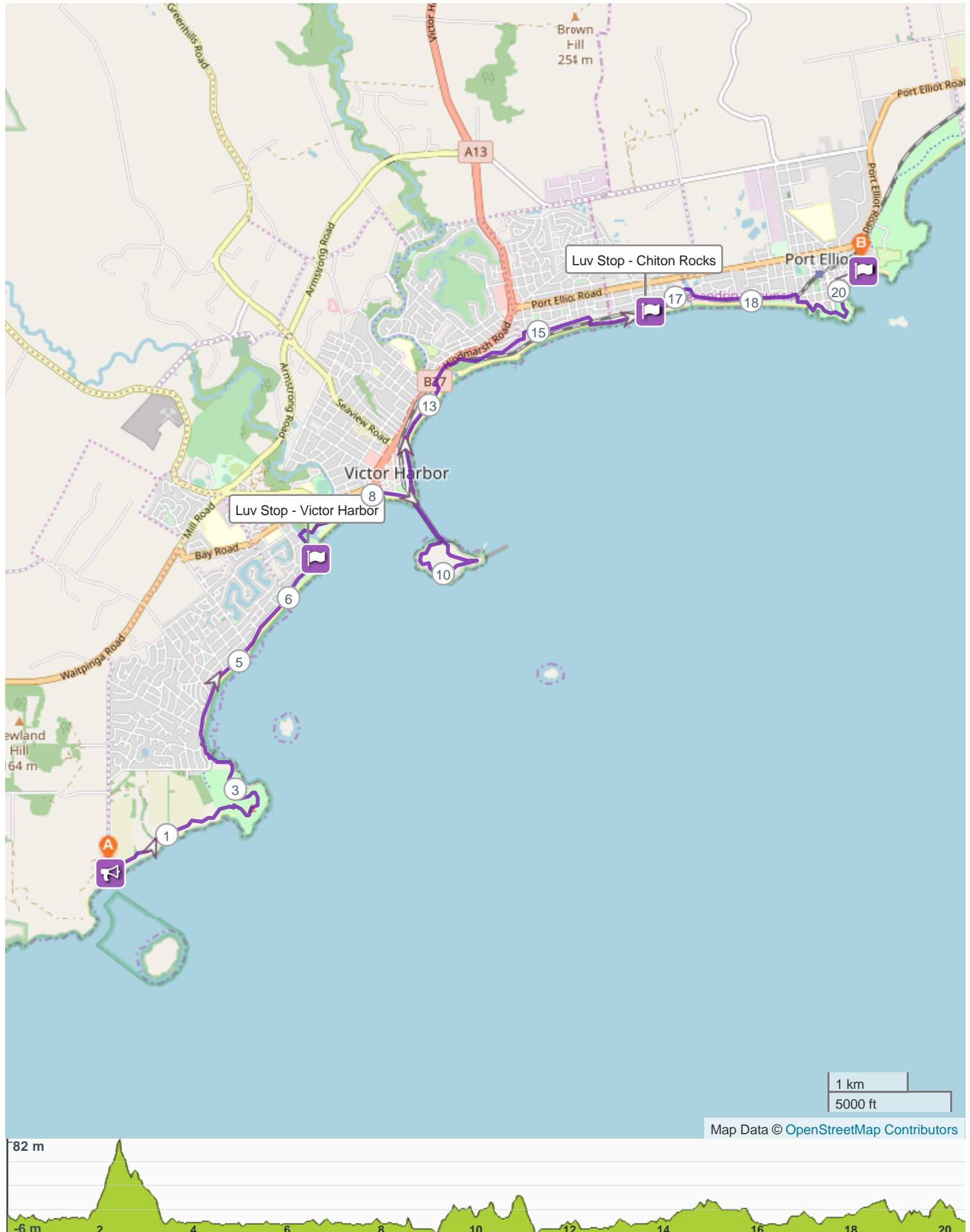






## Coastrek Fleurieu Peninsula 2025 - 20km Event



## ROUTE DIRECTIONS

No	Km	Turn	Directions
1	0.000		 20km Start - Kings Beach trail head. Woohoo!
2	0.035	↙	Turn left
3	1.797	↗	Turn right at the Rosetta Head carpark and carefully walk to the side of the road for approx. 150m
4	1.929	↗	After the carpark, veer right onto the trail
5	2.020	↘	Turn right and follow the trail up to The Bluff (Rosetta Head)
6	2.345		Follow the path around The Bluff
7	2.604	↖	Enjoy the views of Encounter Bay
8	2.688		Continue down the hill towards the road
9	2.826	↗	Keep right on the trail
10	2.895	↗	Turn slight right and carefully follow the road on the footpath
11	2.958		Veer right from the road, down the path towards Franklin Parade
12	3.244	↖	Turn slight left onto Franklin Parade
13	3.528		Follow the pathway along the coastline for approx 3.5km
14	3.815	↗	After the carpark, turn slight right onto Encounter Bikeway
15	6.445	➔	Turn right and cross the road carefully towards Kent Reserve
16	6.590		 You have reached the Victor Harbor Luv Stop! Take a break, grab a snack, drink some water and rest those feet! Only 15km to go!
17	6.611	↖	Depart the Luv Stop, carefully cross the road and rejoin the footpath
18	6.929	➔	Turn right & cross over the Inman River
19	6.989	↗	Veer right to continue on the path
20	7.087	↖	Follow the Esplanade all the way to the Victor Harbor Granite Island Causeway entrance
21	8.515		Turn right onto the causeway. Follow the causeway towards Granite Island
22	9.201	↗	Turn right to follow the bush path around the edge of the island. Explore granite boulders including Umbrella Rock & take in the views of Encounter Bay & The Bluff
23	9.469	➔	Follow the path around to the right
24	9.687	↖	Continue straight ahead
25	10.249	➔	Follow the path around to the right
26	10.449		Keep right
27	11.080	↖	Follow the causeway back to Victor Harbor
28	11.752	↗	Turn right to continue on the route
29	11.868		Follow the path along the coast passing Soldiers Memorial Gardens, Victor Harbor Bowling Club, Skate Park & the Croquet Club

No	Km	Turn	Directions
30	12.904	↖	At the Victor Harbor Yacht Club, veer left towards Bridge Terrace.
31	12.939	↗	Follow Bridge Terrace for about 360m
32	13.320	➔	Carefully cross the Cockle Train tracks to the pedestrian path & turn right over the Hindmarsh River
33	13.646	↗	Turn right and carefully cross the Cockle train tracks again to continue on the path
34	13.667	↩	Turn left
35	14.125	↗	Turn left and carefully cross the Cockle Train tracks to continue on the path & turn right
36	14.153	↘	Turn right towards Hayward Court
37	14.311	↗	Continue straight onto Hayward Street
38	14.826	➔	Turn right onto Granite Grove
39	14.979	➔	Turn right onto Olivers Parade
40	15.672	↗	Turn right at First Avenue, pass the carpark & follow the path carefully to cross the Cockle train tracks
41	15.787	↩	Turn left on the sand at Dump Beach for approx. 740m
42	16.526	↩	Exit the beach & carefully cross over the Cockle train tracks towards Chiton Rocks SLSC
43	16.578	➔	 <p>You have reached the Chiton Rocks Luv Stop! Take a break, grab a snack, drink some water and rest those feet! Only 4km to go!</p>
44	16.589		Depart the Luv Stop towards the carpark
45	16.858	↖	Veer left
46	16.932	➔	Turn right at Seagull Ave
47	17.072	↖	Turn left at New road, and join the Coastal Bikeway
48	17.282	↗	Follow the bikeway along Ocean road
49	18.472		Continue along Battunga Ave
50	18.584	➔	Turn right onto Merrill close
51	18.678	↩	Turn left to join the Knights Beach Walk
52	18.776	↗	Veer right to continue on the path
53	18.899	↖	Keep left to continue on the path
54	18.948	↩	Keep left to continue on the path
55	18.997	↖	Keep left to continue on the path
56	19.196		Keep right to continue on the path
57	19.445	↖	Turn left up the stairs
58	19.467	➔	At Freemans Lookout, turn right
59	19.777	↘	Turn right through the car park
60	19.882	↙	Turn sharp left to continue on the path
61	20.057	↗	Turn right in front of the Flying fish Cafe

No	Km	Turn	Directions
62	20.092	←	Turn left with the beach to your right and Port Elliot Bowling club to your left
63	20.281		Pass the Horseshoe Bay carpark
64	20.421		 Finish at Commodore Reserve - Woohoo! You did it!