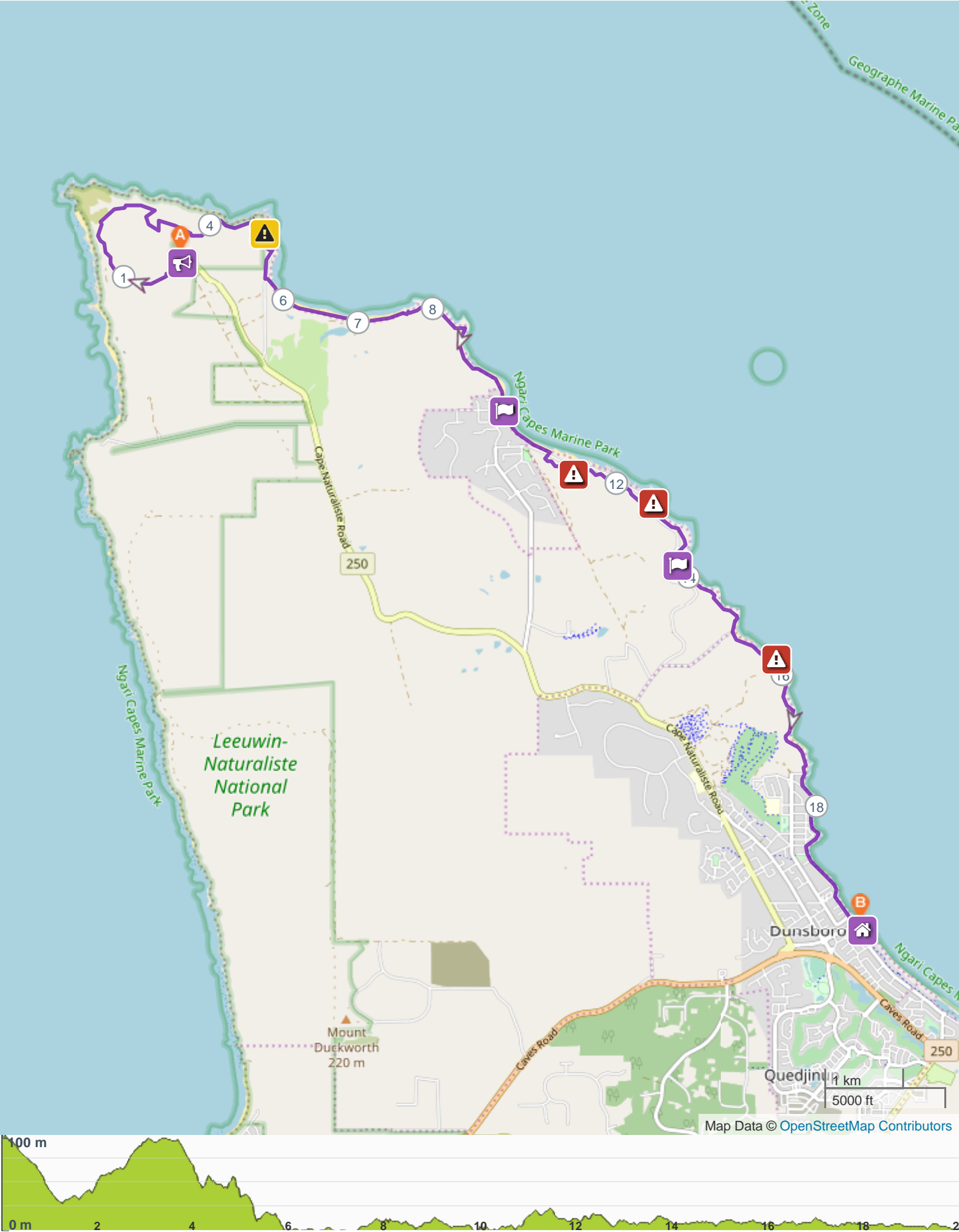










Coastrek Margaret River 2025 - 20km Event



ROUTE DIRECTIONS

No	Km	Turn	Directions
1	0.000		 <p>The 20km event starts at Cape Naturaliste Lighthouse! Woohoo!</p>
2	0.022	↘	Come through the arch and turn right towards the toilets
3	0.052		Turn right at the carpark, keeping to the footpath
4	0.094	➔	Join the Cape To Cape Track
5	0.217	↖	Turn slight left onto Cape to Cape Track
6	0.391	➔	Turn right onto the dirt road
7	1.619	↗	Keep right to continue on the dirt road
8	1.789	↙	Turn sharp left onto the Cape Naturaliste Track
9	1.838	➔	Turn right onto the Cape Naturaliste Track
10	2.617	➔	Keep right on the Track
11	2.849	↖	Keep left on the track
12	3.018	↙	Turn left on the track
13	3.627	↖	Turn left onto Bunker Bay Loop Trail
14	4.809	↙	Turn left on the track
15	4.937		 <p>Use caution: this section is short but steep and the rocks are very pointy! Take your time</p>
16	5.286	↘	Turn right towards Bunker Bay carpark
17	5.385		Carefully wander through Bunker Bay carpark, keeping to the left
18	5.540	↖	Turn slight left onto Bunker Bay Road, keeping to the left
19	5.683	↖	Turn left towards Bunker Bay beach
20	5.794		Hit the sand for approx. 2km
21	7.617	↖	Exit the beach towards Rocky point. Yes some rock hopping!
22	7.830	↖	Keep left to stay on the rocks, This section of the trail can be tricky to find the path. Keep an eye out for the marker posts & arrows and use caution when crossing the granite rocks as they can be slippery when wet. Go slow
23	8.639		Exit the rock section and rejoin the track towards Eagle Bay
24	9.175	↖	Turn left towards Eagle Bay beach
25	9.926	↖	Exit the beach towards Eagle Bay Community Hall
26	9.964	↙	 <p>You've reached Eagle Bay Luv Stop! Take a break, grab a snack, drink some water and rest those feet! There is 10km to go</p>
27	9.998	↗	Spin around to return to the beach and turn right
28	10.814	➔	Turn right exiting the beach towards Eagle Bay - Meelup Rd
29	10.861		Carefully cross Eagle Bay-Meelup Rd & head into the Meelup Regional Park

No	Km	Turn	Directions
30	10.932	←	Turn left & follow the trail
31	11.346	↗	 <p>Dieback boot cleaning station. You must clean your footwear to remove any soil which may contain dieback spores to reduce the risk of spreading Phytophthora cinnamomic</p>
32	12.589		 <p>Dieback boot cleaning station. You must clean your footwear to remove any soil which may contain dieback spores to reduce the risk of spreading Phytophthora cinnamomic</p>
33	12.668		Turn right and carefully cross Eagle Bay - Meelup Rd
34	12.704	↘	Walk through the Point Piquet carpark, then turn right & follow the trail for about 1km towards Meelup Beach
35	13.777		 <p>You have reached the Meelup Kiss Stop! Take a break, grab a snack, drink some water and rest those feet! There is 6km to go</p>
36	13.859		Depart the Kiss Stop continuing through the carpark and onto the Meelup-Dunsborough trail
37	15.095		Continue straight onto the path, through Castle Rock carpark
38	15.742		Keep left on the Meelup-Dunsborough Trail
39	15.759	↗	 <p>Dieback boot cleaning station. You must clean your footwear to remove any soil which may contain dieback spores to reduce the risk of spreading Phytophthora cinnamomic</p>
40	17.544	↗	Exit the trail at Hurford Street, head straight ahead towards Bay View Crescent
41	18.099		Continue on the trail past the Dunsborough Boat Ramp, then playground
42	18.522	↖	Keep left on Beach rd
43	20.009		 <p>Finish at Centennial Park, Dunsborough - Woohoo! You did it!</p>